

EUROPEAN GREEN BELT - MAPPING PROJECT

LIST OF GREEN BELT AREAS



www.europeangreenbelt.org

Funded by



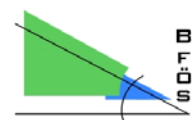
Table 1: European Green Belt Areas

SCI: Sites of Community Interest
 SPA: Special Protected Areas
 NLP: National Park

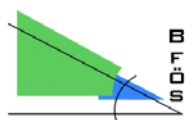
pSCI: proposed Sites of Community Interest
 BR: Biosphere Reserve
 WHS: World Heritage Site

ID-Code	Area Type	Region	Name of Area	Country	Border-crossing	Hectares
AL001	1	SE	Core Area Butrint (Ramsar Convention Site)	AL		
AL002	1	SE	Core Area Skadar Lake (Skadarsko Jezero) (Transboundary Ramsar Site)	AL		15452,3
AL003	1	SE	Core Area Bojana - Buna Delta and Kune Vain	AL		37988,2
AL004	1	SE	Core Area Shebenik	AL		
AL005	1	SE	Core Area Lake Prespa	AL		
AL006	1	SE	Core area Kurora e Lurës Zall Gjocaj Kunorë-Valmorë	AL		
AL007	1	SE	Core Area Lake Ohrid (WHS)	AL		
AL008	3	SE	Linear corridor River Vijoses	AL		
AL009	1	SE	Core Area NLP Livadhi i Harushes-Boga-Thethi-Valbon	AL		95831,8
AL010	1	SE	Core Area Butrint WHS	AL		
AL011	1	SE	Core area Korabi Shishtavec	AL		
AL012	1	SE	Core area Spat-Polis Sopot Guri i Topoit Valmare Holtë - Bulçar	AL		
AL013	1	SE	Core area Voskopoja	AL		
AL014	1	SE	Core area Cangonij Drenova's Fir- Nikolice-Gramoz	AL		
AL015	1	SE	Core area Gërmenj-Shelegurë-Leskovic	AL		
AL016	1	SE	Core area protected area between Gjirokaster and Permet	AL		
AL017	2b	SE	Cluster of Fushe Kuqe Patok, Lac and Durres	AL		16223,2
AL018	4	SE	Satellite of Core area Skutari-Bojana and Bojana-Buna Delta	AL		3353,7
AT001	3	CE	Linear corridor Oberes Donau- und Aschachtal	AT		7596,3
AT001	3	CE	Linear corridor Oberes Donau- und Aschachtal	DE	AT-DE	574,6
AT002	2b	CE	Cluster of Böhmerwald und Mühltäler	AT		9796,7
AT004	2b	CE	Cluster of Wiesengebiete in Freiwald	AT		2800,4
AT005	3	CE	Linear corridor Waldaist Naarn	AT		4157,0
AT006	1	CE	Core area Waldviertler Teich-, Heide- und Moorlandschaft	AT		48254,6
AT006	1	CE	Core area Waldviertler Teich-, Heide- und Moorlandschaft	CZ	AT-CZ	211,1
AT007	1	CE	Core area Truppenübungsplatz Allentsteig	AT		11064,3
AT008	1	CE	Core area Kamp- und Kremstal	AT		23060,4
AT009	1	CE	Core area National Park Thayatal bei Hardegg	AT		4424,4

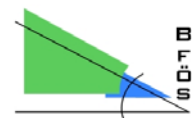
ID-Code	Area Type	Region	Name of Area	Country	Border-crossing	Hectares
AT010	2b	CE	Cluster Westliches Weinviertel	AT		18440,2
AT010	2b	CE	Cluster Westliches Weinviertel	CZ	AT-CZ	62,9
AT011	1	CE	Core area NLP Donau-Auen östlich Wien und pSCI March-Thaya-Auen	AT		24825,7
AT012	4	CE	Satellites of Core area SPA Sandboden und Praterterrasse, Pannonische Sanddünen	AT		5647,3
AT013	1	CE	Core area SPA Sandboden und Praterinsel, Pannonische Sanddünen	AT		10656,1
AT014	4	CE	Satellites of Core area (SK) SPA Zahorske Pomoravie, SCI Moravy and protected landscape area Zahorie	AT	SK-AT	2152,5
AT015	2b	CE	Cluster of Vogelschutzgebiet Parndorfer Platte	AT		6954,2
AT016	3	CE	Linear corridor Feuchte Ebene - Leithaauen	AT		3259,3
AT017	4	CE	Satellites of Core area Neusiedler See - Seewinkel	AT		6346,2
AT018	1	CE	Core area Neusiedler See - Seewinkel	AT		50663,3
AT019	2b	CE	Cluster Steinfeld	AT		11322,3
AT020	2b	CE	Cluster of Vogelschutzgebiet Mattersburger Hügelland	AT		3106,7
AT021	1	CE	Core area Teile des Steirischen Jogl- und Wechsellandes	AT		36485,7
AT022	1	CE	Core area Bernstein-Lockenhaus-Rechnitz	AT		25676,3
AT023	3	CE	Linear corridor Lafnitztal - Neudauer Teiche	AT		1705,2
AT024	1	CE	Core area Südburgenländisches Hügell- und Terrassenland	AT		14441,2
AT025	1	CE	Core area Teile des südöststeirischen Hügellandes inklusive Höll und Grabenlandbäche	AT		15663,8
AT026	3	CE	Linear corridor Steirische Grenzmuir mit Gamlitzbach und Gnasbach	AT		2186,9
AT027	3	CE	Linear corridor Demmerkogel-Südhang; Wellinggraben mit Sulm-, Saggau- und Laßnitzabschnitten und Pößnitzbach	AT		2038,9
AT030	2b	CE	Cluster of Villacher Alpe and Schütt - Graschelitzen	AT		5833,0
AT031	4	CE	Satellites of Core area Teile des südöststeirischen Hügellandes inklusive Höll und Grabenlandbäche	AT		7,4
AT032	4	CE	Satellites of Core area Kamp- und Kremstal	AT		345,4
BG001	1	SE	Core area Rodopi- Iztochni	BG		217471,1
BG002	2b	SE	Cluster of Tzigansko gradishte (BG) and Oros Chaidou-Koula & Gyro Koryfes (GR)	BG	BG-GR	9556,0
BG003	4	SE	Satellites of Core area Zemen	BG		16684,8
BG004	1	SE	Core Area Ostar kamak	BG		16003,3
BG005	1	SE	Core area Belasitza	BG		11566,9
BG006	1	SE	Core area Osogovska planina	BG		34432,0
BG007	1	SE	Core area Pirin	BG		40447,6
BG008	1	SE	Core area Sreden Pirin- Alibotush (BG-GR)	BG	BG-GR	68999,5
BG009	1	SE	Core area Bosna	BG		16237,7



ID-Code	Area Type	Region	Name of Area	Country	Border-crossing	Hectares
BG010	1	SE	Core area Ograzhden- Maleshevo	BG		27323,8
BG011	1	SE	Core area Rodopi- Sredni	BG		154868,8
BG012	1	SE	Core area Sakar	BG		132212,8
BG013	1	SE	Core area Rodopi- Zapadni	BG		271768,7
BG014	1	SE	Core area Karvav kamak	BG		17636,1
BG015	3	SE	Linear corridor Reka Mariza	BG		14696,1
BG016	1	SE	Core area Zapadna stara planina i Predba	BG		219299,0
BG017	1	SE	Core area Reka Mesta	BG		19053,5
BG018	1	SE	Core area Strandja	BG		118311,0
BG019	1	SE	Core area Zemen	BG		17045,6
BG020	1	SE	Core area Rupite- Strumeshnitza	BG		10441,9
BG021	1	SE	Core area Derventski vazvisheniya	BG		93761,2
BG022	4	SE	Satellites of Core area Derventski vazvisheniya	BG		4812,5
BG023	4	SE	Satellites of Core area Sakar	BG		13809,0
BG024	4	SE	Satellites of Core area Sreden Pirin- Alibotush	BG		9506,9
BG025	1	SE	Core area Dragoman	BG		21320,2
BG026	1	SE	Core area Rila National Park and NP Rilski Manastir	BG		188745,0
BG027	1	SE	Core area Oranovski Prolom-Leshko	BG		13245,2
BG028	1	SE	Core area Kresna - Ilindentzi	BG		48299,0
BG029	1	SE	Core area Skrinko	BG		11921,4
BG030	2b	SE	Cluster of Voyintsa, Deleina and Makresh	BG		13572,3
CZ001	1	CE	Core area pSCI Blanský les	CZ		22577,2
CZ002	1	CE	Core area pSCI/SPA Sumava and Boletice (CZ-DE)	CZ		193919,0
CZ003	1	CE	Core area SPA Trebonsko	CZ		71641,7
CZ004	1	CE	Core area WHS Lednicko-valtický areál	CZ		23032,3
CZ005	2b	CE	Cluster of Cerchovský les	CZ		46828,0
CZ005	2b	CE	Cluster of Cerchovský les	DE	CZ-DE	1580,5
CZ006	2a	CE	Cluster of BR Dolní Morava	CZ	CZ-AT	26848,6
CZ007	2b	CE	Cluster of Kladské raseliny	CZ		61239,7
CZ008	2b	CE	Cluster of Podyjí and Údolí Dyje	CZ		9645,6
CZ009	4	CE	Satellites of Core area Sumava and Boletice	AT	CZ-AT	8,2
CZ009	4	CE	Satellites of Core area Sumava and Boletice	DE	CZ-DE	201,7
CZ009	4	CE	Satellites of Core area Sumava and Boletice	CZ		667,3
CZ010	4	CE	Satellites of Core area SPA Trebonsko	CZ		1379,4
CZ011	4	CE	Satellites of Core area WHS Lednicko-valtický areál	CZ		68,9
CZ012	2a	CE	Cluster of BR Sumava	CZ		178245,6
CZ012	2a	CE	Cluster of BR Sumava	DE	CZ-DE	1241,0
CZ013	2a	CE	Cluster of BR Trebonsko	CZ		68750,1
CZ014	2b	CE	Cluster of SPA Novohradske Hory	CZ		9398,5
CZ015	4	CE	Satellites of Core area pSCI Blansky les	CZ		1,1
CZ016	2b	CE	Cluster of Hodoninska donbrava	CZ		6609,4
CZ017	4	CE	Satellites of Core area (AT) Waldviertler	CZ	AT-CZ	129,5



ID-Code	Area Type	Region	Name of Area	Country	Border-crossing	Hectares
			Teich-, Heide- und Moorlandschaften			
DE001	1	CE	Core area Agrarlandschaft Prignitz-Stepenitz	DE		33570,8
DE002	1	CE	Core area Drömling	DE		34743,7
DE003	1	CE	Core area Elbtal	DE		123458,3
DE004	1	CE	Core area Greifswalder Bodden	DE		83409,9
DE005	1	CE	Core area Hainich	DE		15039,8
DE006	1	CE	Core area Küstenlandschaft Wismarbuch	DE		29504,9
DE007	1	CE	Core area NLP Bayerischer Wald (CZ-DE)	DE		25413,2
DE008	1	CE	Core area NLP Harz	DE		25715,7
DE009	1	CE	Core area NLP Jasmund	DE		4555,0
DE010	1	CE	Core area NLP Vorpommersche Boddenlandschaft	DE		104580,7
DE011	1	CE	Core area Nordrügensche Boddenlandschaft	DE		11307,0
DE012	1	CE	Core area Ostsee östlich Wagrien	DE		39381,9
DE013	1	CE	Core area Rhön	DE		75772,4
DE014	1	CE	Core area Schaalsee-Gebiet	DE		33825,6
DE015	1	CE	Core area Unteres Eichsfeld	DE		17888,2
DE016	1	CE	Core area Unteres Peenetal, Achterwasser und Kleines Haff	DE		53615,0
DE017	1	CE	Core area Unterharz / Bodetal	DE		17545,9
DE018	1	CE	Core area Vessertal	DE		16990,4
DE019	2b	CE	Cluster of Bachtäler und Bergwiesen im Harz	DE		12382,8
DE020	2a	CE	Cluster of BR Bayerischer Wald	DE		13945,1
DE021	2a	CE	Cluster of BR Flusslandschaft Elbe	DE		352027,6
DE022	2a	CE	Cluster of BR Rhön	DE		188281,7
DE023	2a	CE	Cluster of BR Schaalsee	DE		31360,7
DE024	2a	CE	Cluster of BR Südost-Rügen, GRP Ostrügensche Boddenlandschaft	DE		43786,5
DE025	2a	CE	Cluster of BR Vessertal	DE		16848,7
DE026	2b	CE	Cluster of Landgraben-Dumme, Drawehn, Jeetzel, Lucie	DE		18683,9
DE027	2b	CE	Cluster of Südharzer Zechsteingürtel	DE		8583,1
DE028	2b	CE	Cluster of Unteres Werratal und Wälder im Großraum Meißner, Kaufunger Wald	DE		47394,8
DE029	3	CE	Linear corridor Dassower See / Travelförde	DE		9026,7
DE030	3	CE	Linear corridor Ecker- und Okertal	DE		1198,8
DE031	3	CE	Linear corridor Fränk. Saale und Bachsystem der Streu	DE		2748,7
DE032	3	CE	Linear corridor Muschwitz, Selbitz, Saaletal	DE		2242,7
DE033	3	CE	Linear corridor Ohreaue	DE		815,2
DE034	3	CE	Linear corridor Peenetal, Recknitz- und Trebeltal mit Zuflüssen	DE		69882,7
DE035	3	CE	Linear corridor Schaaletal	DE		2280,2
DE036	3	CE	Linear corridor Schutzgebiete am Dreiländereck (DE-CZ)	DE		1325,7
DE036	3	CE	Linear corridor Schutzgebiete am Dreiländereck (DE-CZ)	CZ	DE-CZ	1130,8



ID-Code	Area Type	Region	Name of Area	Country	Border-crossing	Hectares
DE037	3	CE	Linear corridor Siebertal, Ellersystem, Rhumeaue	DE		4514,7
DE038	3	CE	Linear corridor Stecknitz-Delvenau, Langenlehesten	DE		2870,3
DE039	3	CE	Linear corridor Werra und Aue	DE		5598,2
DE040	4	CE	Satellites of Agrarlandschaft Prignitz-Stepenitz	DE		1560,4
DE041	4	CE	Satellites of Bayerischer Wald	DE		7001,7
DE042	4	CE	Satellites of Drömling	DE		1162,7
DE043	4	CE	Satellites of Elbtal	DE		3943,0
DE044	4	CE	Satellites of Greifswalder Bodden	DE		3391,3
DE045	4	CE	Satellites of Hainich	DE		1917,9
DE046	4	CE	Satellites of Küstenlandschaft Wismarbucht	DE		1032,9
DE047	4	CE	Satellites of NLP Harz	DE		1538,1
DE048	4	CE	foreseen for: GRP Rodach/Linder Ebene	DE #1		
DE049	4	CE	Satellites of Ostsee östlich Wagrien	DE		4403,7
DE050	4	CE	Satellites of Rhön	DE		2925,0
DE051	4	CE	Satellites of Schaalsee	DE		1958,6
DE052	4	CE	Satellites of Unteres Eichsfeld	DE		1207,8
DE053	4	CE	Satellites of Unteres Peenetal	DE		4301,4
DE054	4	CE	Satellites of Unterharz / Bodetal	DE		4445,8
DE055	4	CE	Satellites of Vessertal	DE		746,2
DE056	4	CE	Satellites of Vorpommersche Boddenlandschaft	DE		4264,6
DE057	2b	CE	Cluster of GRP Lutter	DE		16998,8
DE058	2b	CE	Cluster of GRP Hainholz	DE		698,9
DE059	2b	CE	Cluster of GRP Regentalaue	DE		2503,2
DE060	2b	CE	Cluster of GRP Waldnaab-Aue	DE		3601,9
DE061	2b	CE	Cluster of Kyffhäuser, Helmestausee Berga-Kelbra	DE		5479,8
DE062	1	CE	Core area Fehmarnbelt	DE		27996,0
DE063	1	CE	Core area Kadetrinne	DE		10009,3
DE064	1	CE	Core area Pommersche Bucht mit Oderbank, Adlergrund	DE		200354,8
DE065	4	CE	Satellites of Pommersche Bucht mit Oderbank, Adlergrund	DE		8599,6
EE001	1	N	Core area Agusalu	EE		
EE002	1	N	Core area Kahtla-Kübassaare	EE		
EE003	1	N	Core area Kikepera	EE		
EE004	1	N	Core area Kura kurk	EE		
EE005	1	N	Core area Lahemaa	EE		
EE006	1	N	Core area Lavassaare	EE		
EE007	1	N	Core area Luitemaa	EE		
EE008	1	N	Core area Muraka	EE		
EE009	1	N	Core area Nõva-Osmussaar	EE		
EE010	1	N	Core area Nõtsi-Võlla	EE		
EE011	1	N	Core area Põhja-Kõrvemaa	EE		

ID-Code	Area Type	Region	Name of Area	Country	Border-crossing	Hectares
EE012	1	N	Core area Põhja-Liivimaa	EE		
EE013	1	N	Core area Pakri	EE		
EE014	1	N	Core area Põrnu laht	EE		
EE015	1	N	Core area Puhatu	EE		
EE016	1	N	Core area Suursoo-Leidissoo	EE		
EE017	1	N	Core area Tagamõisa poolsaar	EE		
EE018	1	N	Core area Vilsandi	EE		
EE019	1	N	Core area Väinameri	EE		
EE020	2b	N	Cluster of Mullutu-Loode, Lõu laht and other Sites in the South of Island Saaremaa	EE		
EE021	4	N	Satellites of Core area Agusalu	EE		
EE022	4	N	Satellites of Core area Põhja-Kõrvemaa	EE		
EE023	4	N	Satellites of Core area Tagamõisa poolsaar	EE		
EE024	4	N	Satellites of Core area Vilsandi	EE		
FI001	1	N	Core area Etelõ-Kuusamon metsõt (Nõrõnkõ, Vormajoki, Pajupuronsuo, Romevaara, Hyõteikõnsuo, Nõrõngõntalon palsta)	FI		
FI002	1	N	Core area Hossa	FI		
FI003	1	N	Core area Inarijõrvi	FI		
FI004	1	N	Core area Itõisen Suomenlahden saaristo ja vedet	FI		
FI005	1	N	Core area Joutsenaapa-Kaita-Aapa	FI		
FI006	1	N	Core area Joutsitunturi-Koukkutunturi	FI		
FI007	1	N	Core area Kaldoaivin Erõmaa	FI		
FI008	1	N	Core area Katossekõ - Tolvanssekõ	FI		
FI009	1	N	Core area Kitka	FI		
FI010	1	N	Core area Lietvesi	FI		
FI011	1	N	Core area Maltio	FI		
FI012	1	N	Core area Oriveden-Pyhõselõn saaristot	FI		
FI013	1	N	Core area Oulanka	FI		
FI014	1	N	Core area Patvinsuo (Patvinsuon kansallispuisto, Kissansuo-Raanisuo-Tohlinusuon soidensuojelualue, Koitereen saaret)	FI		
FI015	1	N	Core area Pernajanlahtien ja Pernajan saariston merensuojelualue	FI		
FI016	1	N	Core area Pihlajavesi	FI		
FI017	1	N	Core area Pyhõjõrven alueen luontokokonaisuus	FI		
FI018	1	N	Core area Riisitunturin Kansallispuisto	FI		
FI019	1	N	Core area Ruunaa	FI		
FI020	1	N	Core area Sõderskõrin ja Langõrenin saaristo	FI		
FI021	1	N	Core area Tammisaaren ja Hangon saariston ja Pohjanpitõjõnlahden merensuojelualue	FI		
FI022	1	N	Core area Tsarmitunturin Erõmaa	FI		

ID-Code	Area Type	Region	Name of Area	Country	Border-crossing	Hectares
FI023	1	N	Core area Tuntsa Erömaa	FI		
FI024	1	N	Core area Uk-Puisto-Sompio-Kemihara	FI		
FI025	1	N	Core area Vintilönkaira	FI		
FI026	1	N	Core area Vöriö	FI		
FI027	1	N	Core area Vötsörin Erömaa	FI		
FI028	2b	N	Cluster of Aatsinki-Onkamo, Suksenpaistama-Miehinkövaara And Peuratunturi	FI		
FI029	2b	N	Cluster of Elimyssalon alue and Iso Palonen - Maariansörkköt	FI		
FI030	2b	N	Cluster of Hiidenportin alueet, Jonkerinsalon and Jömösvaaran alue and Teerisuon - Lososuon alue	FI		
FI031	2b	N	Cluster of Ilkonsekkö	FI		
FI032	2b	N	Cluster of Joutensuon - Mustosensuon alue, Myllykoski ja Hiidenkirkko	FI		
FI033	2b	N	Cluster of Kesonsuo - Palokangas-Selkökangas - Syvöysjoki and Onkamon Sörkijörvi	FI		
FI034	2b	N	Cluster of Kymijoki and Valkmusa	FI		
FI035	2b	N	Cluster of Martinsekkonen, Sydönmaanaro and Malahvia	FI		
FI036	2b	N	Cluster of Muojörvi, Vapalampi - Lohilampi - Kuntivaara and Paljakan metsöt ja suot	FI		
FI037	2b	N	Cluster of Murhisalo and Juortanansalon alue	FI		
FI038	2b	N	Cluster of Nuuksio, Kytöjön-Usmi metsöalue and Meiko-Laptrösk	FI		
FI039	2b	N	Cluster of Onkamon Sörkijörvi and Multasörkkö-Likolamminkangas	FI		
FI040	2b	N	Cluster of Punkaharju	FI		
FI041	2b	N	Cluster of Siikalahti, Sammallahti, Rautalahti, Marjoniemenkangas and Siikalahti	FI		
FI042	2b	N	Cluster of Sukerijörvi and Pöö-Älly	FI		
FI043	2b	N	Cluster of Ukonsörkkön alueen vanhat metsöt and Lieksan itärajan vanhat metsöt	FI		
FI044	2b	N	Cluster of Vieremönsuon alue and Pahamaailma	FI		
FI045	4	N	Satellites of Core area Kitka	FI		
FI046	4	N	Satellites of Core area Tammisaaren ja Hangon saariston ja Pohjanpitöjönlahden merensuojelualue	FI		
FI047	4	N	Satellites of Core area Tuntsa Erömaa	FI		
FI048	4	N	Satellites of Core area Vöriö	FI		
FI049	4	N	Satellites of Core area Joutsenaapa-Kaita-Aapa	FI		
GR001	1	SE	Core area Delta Axiou-Loudia-Aliakmona-Alyki Kitrous	GR		44052,3
GR002	1	SE	Core area Delta Nestou & Limnothalases	GR		23430,0

ID-Code	Area Type	Region	Name of Area	Country	Border-crossing	Hectares
			Keramotis-Evryteri Periochi			
GR003	1	SE	Core area Douskon, Oraiakastro, Dasos Meropis, Koilada Gormou, Limni Delvinakiou	GR		17358,9
GR004	1	SE	Core area Ethnikos Drymos Prespon	GR		26603,1
GR005	1	SE	Core area Kentriko Tmima Zagoriou, Ethnikos Drymos Vikou-Aoou, Koryfes Orous	GR		86275,1
GR006	1	SE	Core area Koilada Filiouri	GR		37510,4
GR007	1	SE	Core area Koilada Komsatou	GR		16593,7
GR008	1	SE	Core area Koryfes Orous Grammos	GR		35032,0
GR009	1	SE	Core area Koryfes Orous Menoikio - Ors Kouskouras-Ypsoma, Koilada Timiou	GR		39042,8
GR010	1	SE	Core area Koryfes Orous Voras	GR		40328,6
GR011	1	SE	Core area Limnes & Limnothalasses tis Thrakis-Evryteri Periochi kai Paraktia Zoni	GR		29586,1
GR012	1	SE	Core area Limnes Vegoritida-Petron	GR		12568,0
GR013	1	SE	Core area of Limni Kerkini-Krousia-Koryfes Orous Beles, Agistro-Charopo	GR		78498,6
GR014	1	SE	Core area Ori Tsamanta, Filiatron, Farmakovouri, Megali Rachi	GR		19874,4
GR015	1	SE	Core area Ori Tzena	GR		12583,3
GR016	1	SE	Core area Oros Paiko	GR		35276,5
GR017	1	SE	Core area Parapotamio Dasos Voreiou Evrou Kai Arda	GR		25751,8
GR018	1	SE	Core area Vouna Evrou	GR		42371,2
GR019	2b	SE	Cluster of Periochi Elatia, Pyramis Koutra, Rodopi, Dasos Fraktou	GR		15238,0
GR020	2b	SE	Cluster (GR) of Tzigansko gradishte (BG) and Oros Chaidou-Koula & Gyro Koryfes (GR)	GR	BG-GR	3491,1
GR021	3	SE	Linear corridor Potamos Filiouris	GR		2059,2
GR022	4	SE	Satellites of Core area Vouna Evrou	GR		9913,6
GR023	4	SE	Satellites of Core area Delta Nestou & Limnothalasses Keramotis-Evryteri Periochi Kai Paraktia Zoni	GR		8759,2
GR024	4	SE	Satellites of core area Ethnikos Drymos Prespon	GR		6067,7
GR025	4	SE	Satellites of Core area Koryfes Orous Menoikio-Oros Kouskouras-Ypsoma, Koilada Timiou Prodomou - Menoikion	GR		6804,7
GR026	4	SE	Satellites of Core area Koryfes Orous Voras	GR		1385,8
GR027	4	SE	Satellites of Core area Limnes Vegoritida-Petron	GR		6698,2
GR028	4	SE	Satellites of Core area Ori Tsamanta, Filiatron, Farmakovoui, Megali Rachi	GR		3477,1
GR029	4	SE	Satellites (GR) of Core area (BG) Sreden Pirin - Alibotush	GR	BG-GR	4918,6
HR001	1	CE	Core area Bilogora i Kalničko gorje	HR		154836,1
HR002	1	CE	Core area Papuk	HR		35041,9
HR003	1	CE	Core area Podunavlje and lower Podravlje, Kopački rit and Drava forest	HR		86473,0

ID-Code	Area Type	Region	Name of Area	Country	Border-crossing	Hectares
HR004	1	CE	Core area Ribnjaci Grudnjak i Nasički ribnjak s kompleksom I	HR		20557,1
HR005	3	CE	Linear corridor Mura-Drava	HR		174439,5
HR006	3	CE	Linear corridor Obronci Fruške gore kod Iloka and Dunav-Vukovar	HR		14142,2
HR007	4	CE	Satellites of Core area Bilogora i Kalničko gorje	HR		47,8
HR008	4	CE	Satellites of Core area Papuk	HR		6586,4
HR009	4	CE	Satellites of Core area Podunavlje and lower Podravlje, Kopački rit and Drava forest	HR		141,8
HU001	1	CE	Core area pSCI and SPA Fertős	HU		13875,4
HU002	1	CE	Core area pSCI and SPA Gemenc and Béda-Karapancsa	HU		31341,9
HU003	1	CE	Core area pSCI and SPA Hanság	HU		13485,0
HU004	1	CE	Core area pSCI and SPA Őrség	HU		47599,6
HU005	1	CE	Core area pSCI Ormánsági erdők and Ormánsági vizes élőhelyek és gyepek	HU		11622,1
HU006	1	CE	Core area SPA Alsó-Tisza-völgy	HU		36295,7
HU007	1	CE	Core area SPA Belső-Somogy and pSCI Szentai-erdő	HU		45447,0
HU008	1	CE	Core area SPA Mosoni	HU		13152,1
HU009	2b	CE	Cluster of pSCI Kőszegi-hegység and Gyöngyös-patak és a kőszegi Alsó-rét	HU		4446,9
HU010	2b	CE	Cluster of pSCI Soproni-hegység, Fertőmelléki dombosor and Dudlesz-erdő	HU		6465,3
HU011	2b	CE	Cluster of pSCI Szévíz-Principális-csatorna, Oltárc and Dél-zalai homokvidék	HU		21593,5
HU012	3	CE	Linear corridor Rába és Csörnőc-völgy and contiguously valley	HU		23379,4
HU013	3	CE	Linear corridor SPA and pSCI Drava	HU		65910,5
HU014	4	CE	Satellite of Core area pSCI Ormánsági erdők and Ormánsági vizes élőhelyek és gyepek	HU		261,2
HU015	4	CE	Satellite of Core area SPA Alsó-Tisza-völgy	HU		6239,7
HU016	4	CE	Satellites of Core area pSCI and SPA Őrségi	HU		6888,5
HU017	4	CE	Satellites of Core area pSCI and SPA Gemenc and Béda-Karapancsa	HU		81,6
HU018	3	CE	Linear corridor Szigetközi TK	HU		9753,8
HU019	4	CE	Satellites of Core area Krajinski park Goriško and pSCI/SPA Goriško	HU	SI-HU	1909,1
IT001	1	CE	Core area Alpi Giulie and Prealpi Giulie Settentrionali	IT		19025,9
IT002	1	CE	Core area Forest Tarvisio and Jof di Montasio e Jof Fuart	IT		31263,1
IT003	2b	CE	Cluster of Foce dell'Isonzo - Isola della Cona, Riserva naturale della Foce dell'Isonzo	IT		3301,5
IT004	2b	CE	Cluster of Satellites (IT) of Core area (SI) pSCI/SPA Julijske Alpe - Triglav and Triglavski narodni park (SI) and Rio Bianco di Taipana e GRan Monte (IT)	IT		3367,5

ID-Code	Area Type	Region	Name of Area	Country	Border-crossing	Hectares
IT004	2b	CE	Cluster of Satellites (IT) of Core area (SI) pSCI/SPA Julijske Alpe - Triglav and Triglavski narodni park (SI) and Rio Bianco di Taipana e GRan Monte (IT)	SI	IT-SI	1996,1
IT005	4	CE	Satellites of Core area Forest Tarvisio and Jof di Montasio e Jof Fuart	IT		3559,0
IT006	1	CE	Core area Carso	IT		9634,3
IT007	1	CE	Core area Laguna di Marano e Grado	IT		16143,4
IT008	4	CE	Satellites of Core area Laguna di Marano e Grado	IT		914,3
LT001	1	N	Core area Baltijos jūros priekrante	LT		19888,0
LT002	1	N	Core area Kursiu Nerija National Park and Nemuno delta	LT		87832,3
LT003	1	N	Core area pSCI Rietavo miskai	LT		26715,6
LT004	3	N	Linear corridor Minijos upes slenis and Veivirzo ir Salpes upes	LT		5900,4
LT005	4	N	Satellites of Core area Kursiu Nerija National Park and Nemuno delta	LT		4454,4
LT006	4	N	Satellites of Core area pSCI Rietavo miskai	LT		13102,1
LV001	1	N	Core area Engures ezera dabas parks	LV		
LV002	1	N	Core area Kemeru nacionalais parks	LV		
LV003	1	N	Core area Pape	LV		
LV004	1	N	Core area Sliteres nacionalais parks	LV		
LV005	2b	N	Cluster of Adazi and Piejura	LV		
LV006	2b	N	Cluster of Babites ezers and Cenas tirelis	LV		
LV007	2b	N	Cluster of Uzava, Uzavas lejtece and Sarnates purvs	LV		
LV008	2b	N	Cluster of Ziemelu purvi and Salacas ieleja	LV		
ME001	1	SE	Core area Bojana Skutari (Part of "Green Belt Montenegro")	ME		12798,6
ME002	1	SE	Core area Moraca River Basin	ME		92580,0
ME003	1	SE	Core area NLP Biogradska Gora	ME		5659,6
ME004	1	SE	Core area NLP Prokletije (Part of "Green Belt Montenegro")	ME		19058,0
ME005	1	SE	Core area Lake Skadar (NLP, Ramsar Wetland Site) (Part of "Green Belt Montenegro")	ME		78602,6
ME006	1	SE	Core area Visitor sa Zeletinorn (Part of "Green Belt Montenegro")	ME		14568,1
ME007	2a	SE	Cluster of Biosphere Reserve Tara River Basin	ME		10329,2
ME008	3	SE	Linear corridor River Cijevna	ME		12854,6
ME009	1	SE	Core area Komovi (Part of "Green Belt Montenegro")	ME		71246,0
ME010	1	SE	Core area Rumija (Part of "Green Belt Montenegro")	ME		10796,6
MK001	1	SE	Core area NLP Galichitsai, Nature reserve Ohrid and Prespa Lake and Striktly Reserve Ezerani	MK		80160,7
MK002	1	SE	Core area NLP Pelister	MK		19222,3

ID-Code	Area Type	Region	Name of Area	Country	Border-crossing	Hectares
MK003	1	SE	Core area NLP Mavrovo	MK		2595,5
MK004	1	SE	Core area Jacobica	MK		12798,6
MK005	1	SE	Core area Osogovo	MK		92580,0
MK006	1	SE	Core area between Vinica and Delcevo	MK		5659,6
MK007	1	SE	Core area Plackovica	MK		19058,0
MK008	2b	SE	Cluster of Kozuf and Kajmakcalan	MK		78602,6
MK009	1	SE	Core area Lake Tikves	MK		14568,1
MK010	1	SE	Core area Sar Planina Tetovo	MK		10329,2
NO001	1	N	Core area Øvre Pasvik national park and nature reserve	NO		12854,6
NO002	2b	N	Cluster of Fördesmyra nature reserve and Neiden- og Munkefjord	NO		71246,0
PL001	1	CE	Core area Lawica Slupska	PL		
PL002	1	CE	Core area Przybrzezne wody Baltyku	PL		
PL003	1	CE	Core area Zalew Wislany i Mierzeja Wislana	PL		
PL004	1	CE	Core area Zatoka Pomorska	PL		
PL005	1	CE	Core area Zatoka Pucka i Polwysep Helski	PL		
PL006	2b	CE	Cluster of Dolina Dolnej Odry, Wzgorza Bukowe and Jezioro Medwie i okolice	PL		
PL007	2b	CE	Cluster of Ostoja Slowinska and Pobrzeze Slowinskie	PL		
PL008	2b	CE	Cluster of Zalew Szczecinski neighboring sites	PL		
PL009	3	CE	Linear corridor Dolina Pasleki and Rzeka Pasleka	PL		
PL010	3	CE	Linear corridor Dorzecze Parsety	PL		
PL011	4	CE	Satellite of Core area Przybrzezne wody Baltyku	PL		
PL012	4	CE	Satellites of Core area Zatoka Pomorska	PL		
RO001	1	SE	Core Area Bogs of Satchinez	RO		
RO002	1	SE	Core Area Karstic System Topolnita-Epuran	RO		
RS001	1	SE	Core area Deliblatska peskara	RS		35839,5
RS002	1	SE	Core area Djerdap	RS		65332,5
RS003	1	SE	Core area Gornje Podunavlje	RS		19367,3
RS004	1	SE	Core area Prokletije	RS		155396,4
RS005	1	SE	Core area Stara Planina	RS		114178,4
RS006	2b	SE	Cluster of Emeraldsites Suboticka Pescara, Selevenjske Pustare, Ludasko Jezero and Palic	RS		8832,0
RS006	2b	SE	Cluster of Emeraldsites Suboticka Pescara, Selevenjske Pustare, Ludasko Jezero and Palic	HU	RS-HU	2299,7
RS007	1	SE	Core Area Sar planina	RS		97006,1
RU001	1	N	Core Area Koitakyoki	RU		
RU002	1	N	Core Area Kostomuksha	RU		
RU003	1	N	Core Area Kosktomukshskii	RU		47447,6
RU004	1	N	Core Area Paanayarvi	RU		103776,7
RU005	1	N	Core Area Sortavalskie ozyora	RU		

ID-Code	Area Type	Region	Name of Area	Country	Border-crossing	Hectares
RU006	1	N	Core Area Tolvojarvi	RU		
RU007	1	N	Core Area Voknavolokskii	RU		74627,2
RU008	1	N	Core Area Zapadni Arhipelag	RU		
RU009	1	N	Core Area Pasvik	RU		14752,1
RU010	1	N	Core area 56	RU #2		10545,2
RU011	1	N	Core area 70	RU #2		10945,1
RU012	1	N	Core area 3	RU #2		54431,4
RU013	1	N	Core area 15	RU #2		29402,2
RU014	1	N	Core area 73	RU #2		12738,0
RU015	1	N	Core area 9	RU #2		50831,9
SI001	1	CE	Core area SPA Sneznik-Pivka, pSCI Javorniki-Snenik and Vplivno obmje parka	SI		44653,4
SI002	1	CE	Core area SPA Kamnisko - Savinjske Alpe in vzhodne Karavanke and pSCI Kamnisko-Savinjske	SI		31518,9
SI003	1	CE	Core area pSCI/SPA Kras and pSCI Dolina Branice	SI		54135,1
SI004	1	CE	Core area pSCI/SPA Julijske Alpe - Triglav and Triglavski narodni park	SI		91554,4
SI005	1	CE	Core area pSCI Trnovski gozd - nanos and SPA Trnovski gozd / Trnoski gozd in nanos-juzni rob	SI		59225,8
SI006	1	CE	Core area pSCI Karavanke	SI		23075,1
SI007	1	CE	Core area pSCI and SPA Pohorje	SI		30489,7
SI008	1	CE	Core area Krajinski park Goricko and pSCA/SPA Goricko (SI-HU)	SI	SI-HU	46288,1
SI009	2b	CE	Cluster of Slovenska istra and Secoveljske soline	SI		6259,4
SI010	3	CE	Linear corridor Soca s pritoki and Soca z Volarjo	SI		3783,4
SI011	3	CE	Linear corridor pSCI and SPA Mura	SI		11628,8
SI012	3	CE	Linear corridor Drava	SI		16872,9
SI013	3	CE	Linear corridor Dolina Vipave	SI		2033,7
SI014	4	CE	Satellites of Core area Kamnisko - Savinjske Alpe in vzhodne Karavanke and pSCI Kamnisko-Savinjske	SI		1571,8
SI014	4	CE	Satellites of Core area Kamnisko - Savinjske Alpe in vzhodne Karavanke and pSCI Kamnisko-Savinjske	AT	SI-AT	585,9
SI015	4	CE	Satellites of Core area pSCI/SPA Kras and pSCI Dolina Branice	SI		2726,9
SI016	4	CE	Satellites of Core area pSCI/SPA Julijske Alpe - Triglav and Triglavski narodni park	SI		14145,0
SI017	4	CE	Satellites of Core area pSCI Trnovski gozd - nanos and SPA Trnovski gozd / Trnoski gozd in nanos- juzni rob	SI		6802,8
SI018	4	CE	Satellites of Core area pSCI Karavanke	SI		3221,5
SI018	4	CE	Satellites of Core area pSCI Karavanke	AT	SI-AT	69,4
SI019	4	CE	Satellites of pSCI and SPA Pohorje	SI		4662,1

ID-Code	Area Type	Region	Name of Area	Country	Border-crossing	Hectares
SI020	4	SE	Satellites of Core area SPA Snenik - Pivka, pSCI Javorniki - Snenik and Vplivno območje parka	SI		215,2
SK001	1	CE	Core area SPA Malé Karpaty and covered protected areas	SK		68621,0
SK002	1	CE	Core area SPA Záhorské Pomoravie, SCI Moravy and protected landscape area Záhorie	SK	SK-CZ	46726,4
SK003	3	CE	Linear corridor Dunajské Luhy	SK		19759,2
SK004	4	CE	Satellites of Core area SPA Záhorské Pomoravie, Moravy and protected landscape area Záhorie	SK		2558,1
SK004	4	CE	Satellites of Core area SPA Záhorské Pomoravie, Moravy and protected landscape area Záhorie	CZ	SK-CZ	293,3
SK005	4	CE	Satellites of Core area Malé Karpaty and covered protected areas	SK		3775,3

#1: at the moment not contained in the GIS

#2: at the moment no information but only the position of a reference point

Legend:

AreaType	AreaTypeName
1	Core Area
2a	Biosphere reserves
2b	Cluster of conservation areas
2c	Existing and planned major projects
3	Linear corridors
4	Satellites of

The GIS data and databases used within the Green Belt project were kindly provided by the respective state authorities and/or national NGOs, or extracted from EU databases. Data are of inhomogenous quality. IUCN does not hold responsibility for the current status of the displayed protected areas.

IUCN and the Green Belt Coordination Office accept no liability for any errors, misprints or omissions herein concerning the legal status of any country, territory or area, or its authorities, or concerning the definition of its frontiers or boundaries.

European Green Belt Coordinator: Mr. Alois Lang
 IUCN Programme Office for South Eastern Europe
 Dr. Ivana Ribara 91;
 11070 Belgrade / Serbia;
 0036 99 537 632 (office)

Most Areas are Core Areas (N=217), then Satellite Areas follow in number (N=71).

Table 2: Number of Green Belt Areas per country

Country	1	2a	2b	3	4	Sum
AL	15		1	1	1	18
AT	11		7	6	5	29
BG	23		2	1	4	30
CZ	4	3	5		5	17
DE	21	6	9	11	17	64
EE	19		1		4	24
FI	27		17		5	49
GR	18		2	1	8	29
HR	4			2	3	9
HU	8		3	3	5	19
IT	4		2		2	8
LT	3			1	2	6
LV	4		4			8
ME	8	1		1		10
MK	9		1			10
NO	1		1			2
PL	5		3	2	2	12
RO	2					2
RS	6		1			7
RU	15					15
SI	8		1	4	7	20
SK	2			1	2	5
Sum	217	10	60	34	72	393

Abbreviations for countries

Country Code ISO 3166-1	Country	Country Code ISO 3166-1	Country
AL	Albania	LV	Latvia
AT	Austria	LT	Lithuania
BG	Bulgaria	ME	Republic of Montenegro
CZ	Czech Republic	MK	FYR Macedonia
DE	Germany	NO	Norway
EE	Estonia	PL	Poland
FI	Finland	RO	Romania
GR	Greece	RS	Republic of Serbia
HR	Croatia	RU	Russia
HU	Hungary	SI	Slovenia
IT	Italy	SK	Slovakia
		TR	Turkey